

Package ‘WRSS’

November 5, 2018

Type Package

Title Water Resources System Simulator

Depends R (>= 3.0.0), graphics, stats, Hmisc, nloptr

Version 2.0

Date 2018-11-04

Author Rezgar Arabzadeh; Parisa Aberi; Kaveh Panaghi; Shahab Araghinejad; Majid Montaseri

Maintainer Rezgar Arabzadeh <rezgararabzadeh@ut.ac.ir>

Description Water resources system simulator is a tool for simulation and analysis of large-scale water resources systems. 'WRSS' proposes functions and methods for construction, simulation and analysis of primary storage and hydropower water resources features (e.g. reservoirs, aquifers, and etc.) based on Standard Operating Policy (SOP).

License GPL-3

Imports ggplot2, GGally, network

Repository CRAN

NeedsCompilation no

Date/Publication 2018-11-05 15:25:08 UTC

R topics documented:

WRSS-package	2
addObjectToArea	4
aquiferRouting	12
createAquifer	13
createAquifer.base	14
createAquifer.default	15
createArea	16
createArea.base	17
createArea.default	18
createDemandSite	18
createDemandSite.base	20
createDemandSite.default	21
createDiversion	22

createDiversion.base	23
createDiversion.default	24
createJunction	24
createJunction.base	25
createJunction.default	26
createReservoir	26
createReservoir.base	28
createReservoir.default	30
createRiver	32
createRiver.base	33
createRiver.default	34
diversionRouting	35
plot.createArea	36
plot.sim	37
reservoirRouting	37
rippl	41
risk	42
riverRouting	43
sim	44
sim.base	45
sim.default	46

Index	47
--------------	-----------

WRSS-package

Water Resources System Simulator

Description

The WRSS is an object-oriented R package, which provides tools for simulation and analysis of large-scale supply and hydropower water resources systems. The package includes functions and methods for building, simulation, and visualization of water resources components.

Details

Package: WRSS
Type: Package
Version: 2.0
Date: 2018-11-04
License: GPL-3

the package includes three major types of functions as follows:

1- functions for construction and manipulation of water resources features:

- a) `createArea` constructor for basin/study area
- b) `createJunction` constructor for junction

- c) `createRiver` constructor for reach, rivers, and channels
- d) `createReservoir` constructor for reservoirs
- e) `createDiversion` constructor for diversions
- f) `createAquifer` constructor for aquifers
- g) `createDemandSite` constructor for demand sites
- h) `addObjectToArea` adds objects form mentioned above constructors to a basin inherited from class of `createBasin`

2- functions for analysis and operation of water resources objects using Standard Operating Policy (SOP):

- a) `riverRouting` river operation using
- b) `reservoirRouting` reservoir operation
- c) `aquiferRouting` aquifer operation
- d) `diversionRouting` diversion operation
- e) `sim` simulates an objects inherited from class of `createArea`
- f) `ripp1` computes no-failure storage volume using the sequent peak algorithm(SPA)

3- functions for performance analysis and visualization.

- a) `plot.sim` plots the results of simulations for an object inherited from class of `sim`
- b) `plot.createArea` plots an object from class of `createArea`
- c) `risk` computes risk-based criateria for an object inherited from class of `sim`

Author(s)

Rezgar Arabzadeh; Parisa Aberi; Kaveh Panaghi; Shahab Araghinejad; Majid Montaseri

Maintainer: Rezgar Arabzadeh <rezgararabzadeh@ut.ac.ir>

References

Loucks, Daniel P., et al. Water resources systems planning and management: an introduction to methods, models and applications. Paris: Unesco, 2005.

See Also

`addObjectToArea`, `plot.sim`

addObjectToArea	<i>Adds a feature to area</i>
-----------------	-------------------------------

Description

This function adds objects from the basin primary features to the object inherited from class of createArea.

Usage

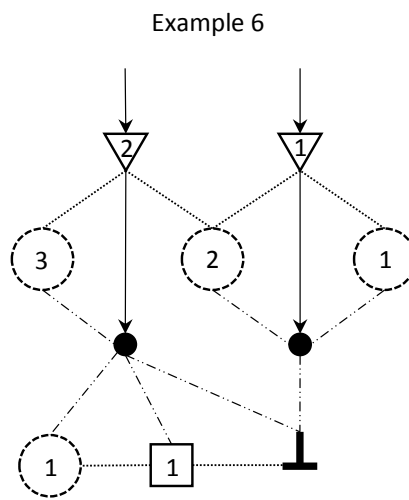
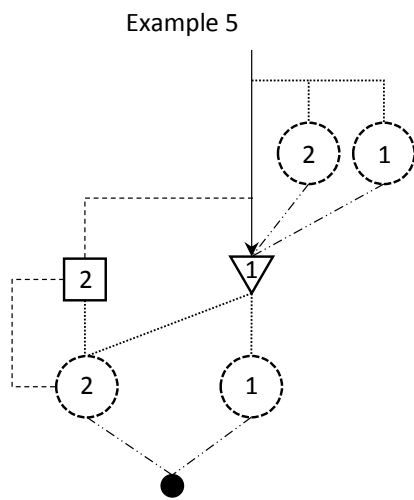
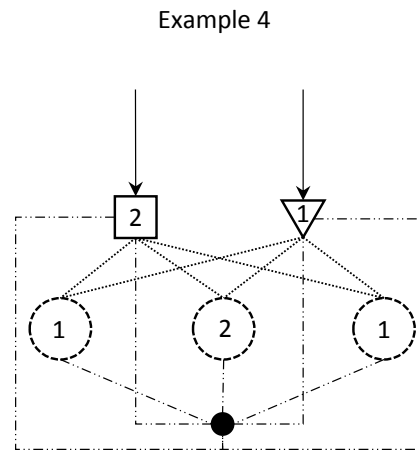
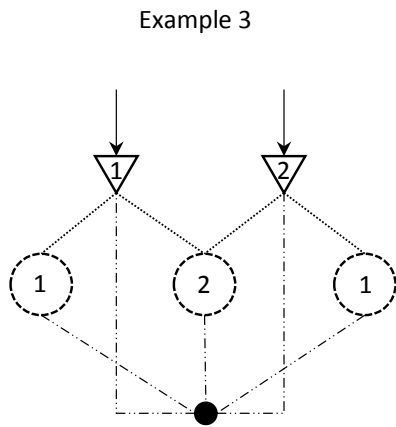
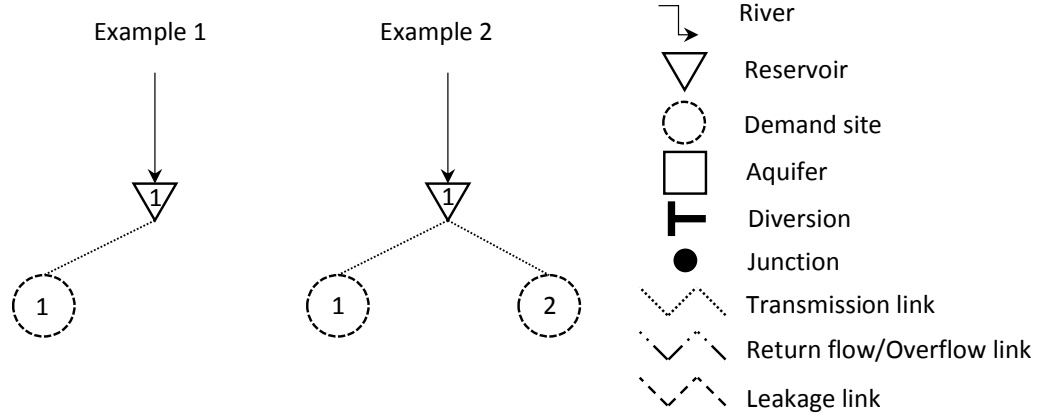
```
addObjectToArea(area, object)
```

Arguments

area	An object inherited from createArea
object	An objects inherited from any of the following constructors: createAquifer , createRiver , createReservoir , createJunction , createDiversion , and createDemandSite .

Details

The examples included in this documentation show construction and simulation of primary features of a water resources system using WRSS package. The Figure below presents schematic layouts attributed to the examples at the rest of the page:



Value

an object from class of createArea

Author(s)

Rezgar Arabzadeh

References

Loucks, Daniel P., et al. Water resources systems planning and management: an introduction to methods, models and applications. Paris: Unesco, 2005.

See Also

[sim](#)

Examples

```
#-----1st Example-----
R<-createRiver(name="river1",label=1,downstream=2,discharge=rnorm(120,5,1.5))
Res<-createReservoir(name="res3",label=2,type='storage',
                    priority=1,netEvaporation=rnorm(120,0.5,0.1),downstream =NA ,
                    geometry=list(deadStorage= 10 ,capacity= 90 ,
                    storageAreaTable= cbind(seq(0,90,10),seq(0,9,1))))
waterVariation<-round(sin(seq(0,pi,length.out=12))*
                    100/sum(sin(seq(0,pi,length.out=12))))
D<-createDemandSite(name ="Agri5",label=5,
                    demandParams=list(waterUseRate=1,
                    waterVariation=waterVariation,
                    cropArea=1000),
                    returnFlowFraction =0.2,suppliers=2,
                    downstream=NA,priority=1)
area<-createArea(name="unknown",location="unknown",
                simulation=list(start='2000-01-01',
                end ='2000-04-29',
                interval='day'))

area<-addObjectToArea(area,R)
area<-addObjectToArea(area,Res)
area<-addObjectToArea(area,D)
## Not run:
plot(area)
simulated<-sim(area)
plot(simulated)

## End(Not run)

#-----2nd Example-----
R<-createRiver(name="river1",label=1,downstream=2,discharge=rnorm(120,5,1.5))
Res<-createReservoir(name="res3",label=2,type='storage',
                    priority=1,netEvaporation=rnorm(120,0.5,0.1),downstream =NA ,
```

```

        geometry=list(deadStorage= 10 ,capacity= 90 ,
        storageAreaTable= cbind(seq(0,90,10),seq(0,9,1))))
waterVariation<-round(sin(seq(0,pi,length.out=12))*
        100/sum(sin(seq(0,pi,length.out=12))))
D1<-createDemandSite(name ="Agri1",label=3,
        demandParams=list(waterUseRate=1,
        waterVariation=waterVariation,
        cropArea=1000),
        returnFlowFraction =0.2,suppliers=2,
        downstream=NA,priority=1)
D2<-createDemandSite(name ="Agri2",label=4,
        demandParams=list(waterUseRate=1,
        waterVariation=waterVariation,
        cropArea=1000),
        returnFlowFraction =0.2,suppliers=2,
        downstream=NA,priority=1)
area<-createArea(name="unknown",location="unknown",
        simulation=list(start='2000-01-01',
        end ='2000-04-29',
        interval='day'))

area<-addObjectToArea(area,R)
area<-addObjectToArea(area,Res)
area<-addObjectToArea(area,D1)
area<-addObjectToArea(area,D2)
## Not run:
plot(area)
simulated<-sim(area)
plot(simulated)

## End(Not run)

#-----3rd Example-----
R1<-createRiver(name="river1",label=1,downstream=3,discharge=rnorm(120,5,1.5))
R2<-createRiver(name="river2",label=2,downstream=4,discharge=rnorm(120,5,1.5))
Res1<-createReservoir(name="res1",label=3,type='storage',
        priority=1,netEvaporation=rnorm(120,0.5,0.1),downstream =5 ,
        geometry=list(deadStorage= 10 ,capacity= 90 ,
        storageAreaTable= cbind(seq(0,90,10),seq(0,9,1))))
Res2<-createReservoir(name="res2",label=4,type='storage',
        priority=2,netEvaporation=rnorm(120,0.5,0.1),downstream =5 ,
        geometry=list(deadStorage= 10 ,capacity= 90 ,
        storageAreaTable= cbind(seq(0,90,10),seq(0,9,1))))
J1<-createJunction(name="j1",label=5,downstream=NA)
waterVariation<-round(sin(seq(0,pi,length.out=12))*
        100/sum(sin(seq(0,pi,length.out=12))))
D1<-createDemandSite(name ="Agri1",label=6,
        demandParams=list(waterUseRate=1,
        waterVariation=waterVariation,
        cropArea=1000),
        returnFlowFraction =0.2,suppliers=3,
        downstream=5,priority=1)
D2<-createDemandSite(name ="Agri2",label=7,
        demandParams=list(waterUseRate=1,

```

```

                                waterVariation=waterVariation,
                                cropArea=1000),
                                returnFlowFraction =0.2,suppliers=c(3,4),
                                downstream=5,priority=2)
D3<-createDemandSite(name ="Agri3",label=8,
                    demandParams=list(waterUseRate=1,
                                        waterVariation=waterVariation,
                                        cropArea=1000),
                    returnFlowFraction =0.2,suppliers=4,
                    downstream=5,priority=1)
area<-createArea(name="unknown",location="unknown",
                simulation=list(start='2000-01-01',
                              end  ='2000-04-29',
                              interval='day'))

area<-addObjectToArea(area,R1)
area<-addObjectToArea(area,R2)
area<-addObjectToArea(area,Res1)
area<-addObjectToArea(area,Res2)
area<-addObjectToArea(area,D1)
area<-addObjectToArea(area,D2)
area<-addObjectToArea(area,D3)
area<-addObjectToArea(area,J1)
## Not run:
plot(area)
simulated<-sim(area)
plot(simulated)

## End(Not run)

#-----4th Example-----
waterVariation<-round(sin(seq(0,pi,length.out=12))*
                    100/sum(sin(seq(0,pi,length.out=12))))
R1<-createRiver(name="river1",label=1,downstream=3,discharge=rnorm(120,5,1.5))
R2<-createRiver(name="river2",label=2,downstream=4,discharge=rnorm(120,5,1.5))
Res1<-createReservoir(name="res1",label=3,type='storage',
                    priority=1,netEvaporation=rnorm(120,0.5,0.1),downstream =5 ,
                    geometry=list(deadStorage= 10 ,capacity= 90 ,
                    storageAreaTable= cbind(seq(0,90,10),seq(0,9,1))))
Auq1<-createAquifer(name="Aquifer1",area=100,label=4,volume=5000,
                    rechargeTS=rnorm(120,10,3),Sy=0.1,
                    leakageFraction=0.02,leakageCode=5,priority=2)
J1<-createJunction(name="j1",label=5,downstream=NA)
D1<-createDemandSite(name ="Agri1",label=6,
                    demandParams=list(waterUseRate=1,
                                        waterVariation=waterVariation,
                                        cropArea=1000),
                    returnFlowFraction =0.2,suppliers=c(3,4),
                    downstream=5,priority=1)
D2<-createDemandSite(name ="Agri2",label=7,
                    demandParams=list(waterUseRate=1,
                                        waterVariation=waterVariation,
                                        cropArea=1000),
                    returnFlowFraction =0.2,suppliers=c(3,4),

```



```

        downstream=5,priority=2)
D3<-createDemandSite(name ="Agri3",label=8,
        demandParams=list(waterUseRate=1,
                           waterVariation=waterVariation,
                           cropArea=1000),
        returnFlowFraction =0.2,suppliers=c(3,4),
        downstream=5,priority=1)
area<-createArea(name="unknown",location="unknown",
        simulation=list(start='2000-01-01',
                        end  ='2000-04-29',
                        interval='day'))

area<-addObjectToArea(area,R1)
area<-addObjectToArea(area,R2)
area<-addObjectToArea(area,Res1)
area<-addObjectToArea(area,Auq1)
area<-addObjectToArea(area,D1)
area<-addObjectToArea(area,D2)
area<-addObjectToArea(area,D3)
area<-addObjectToArea(area,J1)
## Not run:
plot(area)
simulated<-sim(area)
plot(simulated)

## End(Not run)

#-----5th Example-----
waterVariation<-round(sin(seq(0,pi,length.out=12))*
        100/sum(sin(seq(0,pi,length.out=12))))
R1<-createRiver(name="River1",label=1,
        downstream=2,discharge=rnorm(120,20,3),
        seepageFraction=0.1,seepageCode=3)
Res1<-createReservoir(name="res1",label=2,type='storage',
        priority=1,netEvaporation=rnorm(120,0.5,0.1),downstream =NA ,
        geometry=list(deadStorage= 10 ,capacity= 90 ,
        storageAreaTable= cbind(seq(0,90,10),seq(0,9,1))))
Auq1<-createAquifer(name="Aquifer1",area=100,label=3,volume=5000,
        rechargeTS=rnorm(120,10,3),Sy=0.1,
        leakageFraction=0.02,leakageCode=7 ,priority=2)
J1<-createJunction(name="junction1",label=4,downstream=NA)
D1<-createDemandSite(name ="Agri1",label=5,
        demandParams=list(waterUseRate=1,
                           waterVariation=waterVariation,
                           cropArea=1000),
        returnFlowFraction =0.2,suppliers=1,
        downstream=4,priority=1)
D2<-createDemandSite(name ="Agri2",label=6,
        demandParams=list(waterUseRate=1,
                           waterVariation=waterVariation,
                           cropArea=1000),
        returnFlowFraction =0.2,suppliers=1,
        downstream=4,priority=2)
D3<-createDemandSite(name ="Agri3",label=7,

```

```

        demandParams=list(waterUseRate=1,
                           waterVariation=waterVariation,
                           cropArea=1000),
        returnFlowFraction =0.2,suppliers=c(2,3),
        downstream=4,priority=2)
D4<-createDemandSite(name ="Agri4",label=8,
                     demandParams=list(waterUseRate=1,
                                         waterVariation=waterVariation,
                                         cropArea=1000),
                     returnFlowFraction =0.2,suppliers=2,
                     downstream=4,priority=1)
area<-createArea(name="unknown",location="unknown",
                 simulation=list(start='2000-01-01',
                                end  ='2000-04-29',
                                interval='day'))

area<-addObjectToArea(area,R1)
area<-addObjectToArea(area,Res1)
area<-addObjectToArea(area,Auq1)
area<-addObjectToArea(area,D1)
area<-addObjectToArea(area,D2)
area<-addObjectToArea(area,D3)
area<-addObjectToArea(area,D4)
area<-addObjectToArea(area,J1)
## Not run:
plot(area)
simulated<-sim(area)
plot(simulated)

## End(Not run)

#-----6th Example-----
R1<-createRiver(name="river1",label=1,
                downstream=5,discharge=rnorm(120,12,3))
R2<-createRiver(name="river2",label=2,
                downstream=6,discharge=rnorm(120,12,3))
R3<-createRiver(name="river3",label=3,
                downstream=7,discharge=rnorm(120,5,1))
R4<-createRiver(name="river4",label=4,
                downstream=8,discharge=rnorm(120,5,1))
Res1<-createReservoir(name="res1",label=5,type='storage',
                    priority=1,netEvaporation=rnorm(120,0.5,0.1),downstream =3 ,
                    geometry=list(deadStorage= 10 ,capacity= 90 ,
                    storageAreaTable= cbind(seq(0,90,10),seq(0,9,1))))
Res2<-createReservoir(name="res2",label=6,type='storage',
                    priority=1,netEvaporation=rnorm(120,0.5,0.1),downstream =4 ,
                    geometry=list(deadStorage= 10 ,capacity= 90 ,
                    storageAreaTable= cbind(seq(0,90,10),seq(0,9,1))))
J1<-createJunction(name="junc1",label=7,downstream=NA)
J2<-createJunction(name="junc2",label=8,downstream=9)
Div1<-createDiversion(name="Div1",label=9,capacity=10,
                    divertTo=10,downstream=NA)
Auq1<-createAquifer(name="Aquifer1",area=100,label=10,volume=5000,

```

```

        rechargeTS=rnorm(120,10,3),Sy=0.1,
        leakageFraction=0.02,leakageCode=7)
waterVariation<-round(sin(seq(0,pi,length.out=12))*
        100/sum(sin(seq(0,pi,length.out=12))))
D1<-createDemandSite(name ="Agri1",label=11,
        demandParams=list(waterUseRate=1,
                waterVariation=waterVariation,
                cropArea=1000),
        returnFlowFraction =0.2,suppliers=6,
        downstream=8,priority=1)
D2<-createDemandSite(name ="Agri2",label=12,
        demandParams=list(waterUseRate=1,
                waterVariation=waterVariation,
                cropArea=1000),
        returnFlowFraction =0.2,suppliers=c(5,6),
        downstream=8,priority=2)
D3<-createDemandSite(name ="Agri3",label=13,
        demandParams=list(waterUseRate=1,
                waterVariation=waterVariation,
                cropArea=1000),
        returnFlowFraction =0.2,suppliers=5,
        downstream=7,priority=1)
D4<-createDemandSite(name ="Agri4",label=14,
        demandParams=list(waterUseRate=1,
                waterVariation=waterVariation,
                cropArea=1000),
        returnFlowFraction =0.2,suppliers=10,
        downstream=7,priority=1)
area<-createArea(name="unknown",location="unknown",
        simulation=list(start='2000-01-01',
                end ='2000-04-29',
                interval='day'))

area<-addObjectToArea(area,R1)
area<-addObjectToArea(area,R2)
area<-addObjectToArea(area,R3)
area<-addObjectToArea(area,R4)
area<-addObjectToArea(area,Res1)
area<-addObjectToArea(area,Res2)
area<-addObjectToArea(area,D1)
area<-addObjectToArea(area,D2)
area<-addObjectToArea(area,D3)
area<-addObjectToArea(area,D4)
area<-addObjectToArea(area,Div1)
area<-addObjectToArea(area,Auq1)
area<-addObjectToArea(area,J1)
area<-addObjectToArea(area,J2)
simulated<-sim(area)
## Not run:
plot(area)
plot(simulated)

## End(Not run)

```

aquiferRouting *base function for aquifer simulation*

Description

Given a sort of demand(s), aquiferRouting function simulates a lumped and simple model of an unconfined aquifer under an optional given recharge time series, rechargeTS, and specific yield, Sy.

Usage

```
aquiferRouting(demand, priority = NA, area, volume,
               rechargeTS = NA, leakageFraction = NA,
               initialStorage = NA, Sy, simulation)
```

Arguments

demand	A matrix: is column-wise matrix of demands, at which the rows present demands for each monthly time step and columns are for different individual demand sites (MCM).
priority	A vector: is a vector of priorities associated to demand
area	The area of aquifer (Km ²)
volume	The aquifer volume (MCM)
rechargeTS	A vector : a vector of water flowing into the aquifer (MCM)
leakageFraction	The leakage coefficient of aquifer storage. The leakage is computed as the product of leakageFraction and aquifer storage. It is in [0, 1] interval
initialStorage	The initial volume of aquifer at the first step of the simulation (MCM). If missing, the function iterates to carry over the aquifer
Sy	Specific yield (default: 0.1)
simulation	A list: simulation is a list of three vectors: start, end, and interval. the start and end components must be in 'YYYY-MM-DD' format. the interval component can takes either of 'day', 'week', or 'month'.

Value

the aquiferRouting function returns a list of objects as bellow:

- release: a matrix of release(s) equivalent to each demand (MCM)
- leakage: a vector of leakage time series (MCM)
- storage: a vector of storage time series (MCM)

Author(s)

Rezgar Arabzadeh

References

Mart nez-Santos, P., and J. M. Andreu. "Lumped and distributed approaches to model natural recharge in semiarid karst aquifers." *Journal of hydrology* 388.3 (2010): 389-398.

See Also

[reservoirRouting](#)

Examples

```

area          <-200
leakageFraction<-0.01
Sy            <-0.15
volume        <-20000
priority      <-c(3,1,1,2)
rechargeTS    <-rnorm(120,60,8)
demand        <-matrix(rnorm(480,10,3),120)
simulation    <-list(start='2000-01-01',end='2009-12-29',interval='month')

res<-
  aquiferRouting(demand      =demand      ,
                 priority    =priority    ,
                 area        =area        ,
                 volume      =volume      ,
                 rechargeTS  =rechargeTS  ,
                 leakageFraction=leakageFraction,
                 Sy          =Sy          ,
                 simulation   =simulation)

plot(res$storage$storage,ylab='Storage (MCM)',xlab='time steps(month)',type='o')

```

createAquifer

Constructor for class of createAquifer

Description

this function constructs an object from class of createAquifer that prescribes a simplified lumped model of unconfined aquifer.

Usage

```

createAquifer(name, area, label, volume,
              rechargeTS, Sy, leakageFraction,
              initialStorage, leakageCode, priority)

```

Arguments

name	(optional) A string: the name of the aquifer
area	The area of aquifer (Km ²)
label	An individual label assigned to the object as a reference code.
volume	The aquifer volume (MCM)
rechargeTS	(optional) A vector : a vector of water flowing into the aquifer (MCM)
Sy	Specific yield (default: 0.1)
leakageFraction	(optional) The leakage coefficient of aquifer storage. The leakage is computed as the product of leakageFraction and aquifer storage. It is in [0, 1] interval
initialStorage	(optional) The initial volume of aquifer in the first step of the simulation (MCM). If missing, the function iterates to carry over the aquifer.
leakageCode	The code of an object which leakage volume pours to it.
priority	(optional) An integer: the supplying priority. priority is a value in [1, 99] interval. If missing, the priority is set to Inf.

Value

An object from class of createAquifer

Author(s)

Rezgar Arabzadeh

References

Mart nez-Santos, P., and J. M. Andreu. "Lumped and distributed approaches to model natural recharge in semiarid karst aquifers." Journal of hydrology 388.3 (2010): 389-398.

See Also

[addObjectToArea](#)

createAquifer.base *base function for class of createAquifer*

Description

this function constructs an object from class of createAquifer that prescribes a simplified lumped model of unconfined aquifer.

Usage

```
## S3 method for class 'base'
createAquifer(name, area, label, volume,
              rechargeTS, Sy, leakageFraction,
              initialStorage, leakageCode, priority)
```

Arguments

name	(optional) A string: the name of the aquifer
area	The area of aquifer (Km ²)
label	An individual label assigned to the object as a reference code.
volume	The aquifer volume (MCM)
rechargeTS	(optional) A vector : a vector of water flowing into the aquifer (MCM)
Sy	Specific yield (default: 0.1)
leakageFraction	(optional) The leakage coefficient of aquifer storage. The leakage is computed as the product of leakageFraction and aquifer storage. It is in [0, 1] interval
initialStorage	(optional) The initial volume of aquifer in the first step of the simulation (MCM). If missing, the function iterates to carry over the aquifer.
leakageCode	The code of an object which leakage volume pours to it.
priority	(optional) An integer: the supplying priority. Is a value in [1, 99] interval. If missing, the priority is set to Inf.

Value

An object from class of list

See Also

[createAquifer](#)

createAquifer.default *default function for class of createAquifer*

Description

this function constructs an object from class of createAquifer that prescribes a simplified lumped model of unconfined aquifer.

Usage

```
## Default S3 method:
createAquifer(name = "Aquifer1", area, label, volume,
              rechargeTS = NA, Sy = 0.1, leakageFraction = NA,
              initialStorage = NA, leakageCode, priority=NA)
```

Arguments

name	(optional) A string: the name of the aquifer
area	The area of aquifer (Km ²)
label	An individual label assigned to the object as a reference code.
volume	The aquifer volume (MCM)
rechargeTS	(optional) A vector : a vector of water flowing into the aquifer (MCM)
Sy	Specific yield (default: 0.1)
leakageFraction	(optional) The leakage coefficient of aquifer storage. The leakage is computed as the product of leakageFraction and aquifer storage. It is in [0, 1] interval
initialStorage	(optional) The initial volume of aquifer in the first step of the simulation (MCM). If missing, the function iterates to carry over the aquifer.
leakageCode	The code of an object which leakage volume pours to it.
priority	(optional) An integer: the supplying priority. priority is a value in [1, 99] interval. If missing, the priority is set to Inf.

Value

An object from class of createAquifer

See Also

[createAquifer](#)

createArea	<i>Constructor for class of createArea</i>
------------	--

Description

this function constructs an object from class of createArea, supporting objects inherited from any of the following classes: createAquifer, createDemandSite, createDiversion, createJunction, createReservoir, and createRiver.

Usage

```
createArea(name, location, simulation)
```

Arguments

name	(optional) A string: the name of the aquifer
location	(optional) A string: the physical location of name
simulation	A list: simulation is a list of three vectors: start, end, and interval. the start and end components must be in 'YYYY-MM-DD' format. The interval component can takes either of 'day', 'week', or 'month'

Value

An object from class of createArea

Author(s)

Rezgar Arabzadeh

See Also

[addObjectToArea](#)

createArea.base	<i>base function for class of createArea</i>
-----------------	--

Description

this function constructs an object from class of createArea, supporting objects inherited from any of the following classes: createAquifer, createDemandSite, createDiversion, createJunction, createReservoir, and createRiver.

Usage

```
## S3 method for class 'base'  
createArea(name, location, simulation)
```

Arguments

name	(optional) A string: the name of the aquifer
location	(optional) A string: the physical location of name
simulation	A list: simulation is a list of three vectors: start, end, and interval. the start and end components must be in 'YYYY-MM-DD' format and the interval component is a string that can takes either of 'day', 'week', or 'month'

Value

An object from class of list

See Also

[createArea](#)

createArea.default *default function for class of createArea*

Description

this function constructs an object from class of createArea, supporting objects inherited from the any of following classes: createAquifer, createDemandSite, createDiversion, createJunction, createReservoir, and createRiver.

Usage

```
## Default S3 method:
createArea(name = "unknown", location = "unknown",
           simulation = list(start = NULL, end = NULL, interval=NULL))
```

Arguments

name	(optional) A string: the name of the aquifer
location	(optional) A string: the physical location of createArea
simulation	A list: simulation is a list of three vectors: start, end, and interval. the start and end components must be in 'YYYY-MM-DD' format and the interval component can takes either of 'day', 'week', or 'month'

Value

An object from class of createArea

See Also

[createArea](#)

createDemandSite *Constructor for class of createDemandSite*

Description

this function constructs an object from class of createDemandSite, which represents a demand site such as domestic, agricultural, and etc, with a specified demand time series.

Usage

```
createDemandSite(name, label, demandTS, demandParams,
                 returnFlowFraction, suppliers,
                 downstream, priority)
```

Arguments

name	(optional) A string: the name of the demand site
label	An individual label assigned to the object as a reference code.
demandTS	A vector: a vector of demand time series (MCM). If demandParams is null, providing the demandTS is compulsory.
demandParams	A list: If demandTS is missing, the demandParams must be provided to establish demandTS. The demandParams includes three parts as follows: <ul style="list-style-type: none"> • waterUseRate: The total water demand per hectare (MCM) per a given water cycle. • waterVariation: A vector of the percentages for water demand distribution within a water cycle (the percentages in each interval). For instance, if the cycle is annually and the interval is 'month'ly, the waterVariation could be a vector of length of 12, for which its indices signify the monthly portion of water demand, in percentage, by the total water demand required for the whole cycle. • cropArea: the area of cropping farms (in hectare).
returnFlowFraction	(optional) returnFlowFraction is fraction of total supplied water to the demand site. The return flow is computed as the product of returnFlowFraction and the amount of water the demand sites receives. returnFlowFraction must be in [0, 1] interval.
suppliers	the reference code number(s) of existing suppliers (objects inherited from the following classes: createAquifer, createRiver, createReservoir, createDiversion).
downstream	The code of an object which return flow volume pours to it.
priority	An integer: the priority to be supplied. A value in [1, 99] interval.

Value

An object from class of createDemandSite

Author(s)

Rezgar Arabzadeh

See Also

[addObjectToArea](#)

createDemandSite.base *base function for class of createDemandSite*

Description

this function constructs an object from class of createDemandSite, which represents a demand site such as domestic, agricultural, and etc, with a specified demand time series.

Usage

```
## S3 method for class 'base'
createDemandSite(name, label, demandTS, demandParams,
                 returnFlowFraction, suppliers,
                 downstream, priority)
```

Arguments

name	(optional) A string: the name of the demand site
label	An individual label assigned to the object as a reference code.
demandTS	A vector: a vector of demand time series (MCM). If demandParams is null, providing the demandTS is compulsory.
demandParams	A list: If demandTS is missing, the demandParams must be provided to establish demandTS. The demandParams includes three parts as follows: <ul style="list-style-type: none"> • waterUseRate: The total water demand per hectare (MCM) per a given water cycle • waterVariation: A vector of the percentages for water demand distribution within a water cycle (the percentages in each interval). For instance, if the cycle is annually and the interval is 'month'ly, the waterVariation could be a vector of length of 12, for which its indices signify the monthly portion of water demand, in percentage, by the total water demand required for the whole cycle • cropArea: the area of cropping farms (in hectare)
returnFlowFraction	(optional) returnFlowFraction is fraction of total supplied water to the demand site. The return flow is computed as the product of returnFlowFraction and the amount of water the demand sites receives. returnFlowFraction must be in [0, 1] interval.
suppliers	the reference code number(s) of existing suppliers (objects inherited from the following classes: createAquifer, createRiver, createReservoir, createDiversion).
downstream	The code of an object which return flow volume pours to it.
priority	An integer: the priority to be supplied. A value in [1, 99] interval.

Value

An object from class of list

See Also[createDemandSite](#)

```
createDemandSite.default
      default function for class of createDemandSite
```

Description

this function constructs an object from class of createDemandSite, which represents a demand site such as domestic, agricultural, and etc, with a specified demand time series.

Usage

```
## Default S3 method:
createDemandSite(name = "Unknown",
                 label
                 demandTS = NA
                 demandParams=list(waterUseRate=NULL,
                                    waterVariation=NULL,
                                    cropArea=NULL)
                 returnFlowFraction = 0.0
                 suppliers
                 downstream = NA
                 priority = NA)
```

Arguments

name	(optional) A string: the name of the demand site
label	An individual label assigned to the object as a reference code.
demandTS	A vector: a vector of demand time series (MCM). If demandParams is null, providing the demandTS is compulsory.
demandParams	A list: If demandTS is missing, the demandParams must be provided to establish demandTS. The demandParams includes three parts as follows: <ul style="list-style-type: none"> • waterUseRate: The total water demand per hectare (MCM) per a given water cycle. • waterVariation: A vector of the percentages for water demand distribution within a water cycle (the percentages in each interval). For instance, if the cycle is annually and the interval is 'monthly', the waterVariation could be a vector of length of 12, for which its indices signify the monthly portion of water demand, in percentage, by the total water demand required for the whole cycle. • cropArea: the area of cropping farms (in hectare).

returnFlowFraction	(optional) returnFlowFraction is fraction of total supplied water to the demand site. The return flow is computed as the product of returnFlowFraction and the amount of water the demand sites receives. returnFlowFraction must be in [0, 1] interval.
suppliers	the reference code number(s) of existing suppliers (objects inherited from the following classes: createAquifer, createRiver, createReservoir, createDiversion).
downstream	The code of an object which return flow volume pours to it.
priority	An integer: the priority to be supplied. A value in [1, 99] interval.

Value

An object from class of createDemandSite

See Also

[createDemandSite](#)

createDiversion	<i>Constructor for class of createDiversion</i>
-----------------	---

Description

this function constructs an object from class of createDiversion, acting as a diversion dam which is able to divert water up to a specified capacity.

Usage

```
createDiversion(name, label, capacity,
                divertTo, downstream, priority)
```

Arguments

name	(optional) A string: the name of the diversion
label	An individual label assigned to the object as a reference code.
capacity	The maximum capacity of diversion dam (CMS).
divertTo	The code of an object which receives the diverted water volume.
downstream	The code of an object which overflow volume pours to it.
priority	(optional) An integer: the supplying priority. priority is a value in [1, 99] interval. If missing, the priority is set to Inf.

Value

An object from class of createDiversion

Author(s)

Rezgar Arabzadeh

See Also

[addObjectToArea](#)

createDiversion.base *base function for class of createDiversion*

Description

this function constructs an object from class of createDiversion, acting as a diversion dam which is able to divert water up to a specified capacity.

Usage

```
## S3 method for class 'base'  
createDiversion(name, label, capacity,  
                divertTo, downstream, priority)
```

Arguments

name	(optional) A string: the name of the diversion
label	An individual label assigned to the object as a reference code.
capacity	The maximum capacity of diversion dam (CMS).
divertTo	The code of an object which receives the diverted water volume.
downstream	The code of an object which overflow volume pours to it.
priority	(optional) An integer: the supplying priority. priority is a value in [1, 99] interval. If missing, the priority is set to Inf.

Value

An object from class of list

See Also

[createDiversion](#)

```
createDiversi.on.default
    default function for class of createDiversi.on
```

Description

this function constructs an object from class of createDiversi.on, acting as a diversion dam which is able to divert water up to a specified capacity.

Usage

```
## Default S3 method:
createDiversi.on(name = "Div1", label, capacity,
                divertTo, downstream = NA, priority=NA)
```

Arguments

name	(optional) A string: the name of the diversion
label	An individual label assigned to the object as a reference code.
capacity	The maximum capacity of diversion dam (CMS).
divertTo	The code of an object which receives the diverted water volume.
downstream	The code of an object which overflow volume pours to it.
priority	(optional) An integer: the supplying priority. priority is a value in [1, 99] interval. If missing, the priority is set to Inf.

Value

An object from class of createDiversi.on

See Also

[createDiversi.on](#)

```
createJunction    Constructor for class of createJunction
```

Description

this function constructs an object from class of createDiversi.on, acting as a junction in the basin which is able to aggregate outflow water from upper tributaries and/or objects in the upstream.

Usage

```
createJunction(name, label, downstream)
```


Arguments

name	(optional) A string: the name of the junction
label	An individual label assigned to the object as a reference code.
downstream	The code of an object which outflow volume pours to it.

Value

An object from class of createJunction

Author(s)

Rezgar Arabzadeh

See Also

[addObjectToArea](#)

createJunction.base *base function for class of createJunction*

Description

this function constructs an object from class of createDiversion, acting as a junction in the basin which is able to aggregate outflow water from upper tributaries and/or objects in the upstream.

Usage

```
## S3 method for class 'base'  
createJunction(name, label, downstream)
```

Arguments

name	(optional) A string: the name of the junction
label	An individual label assigned to the object as a reference code.
downstream	The code of an object which outflow volume pours to it.

Value

An object from class of list

See Also

[createJunction](#)

createJunction.default
default function for class of createJunction

Description

this function constructs an object from class of createDiversion, acting as a junction in the basin which is able to aggregate outflow water from upper tributaries and/or objects in the upstream.

Usage

```
## Default S3 method:
createJunction(name = "junc1", label, downstream = NA)
```

Arguments

name	(optional) A string: the name of the junction
label	An individual label assigned to the object as a reference code.
downstream	The code of an object which outflow volume pours to it.

Value

An object from class of list

See Also

[createJunction](#)

createReservoir *Constructor for class of createReservoir*

Description

this function constructs an object from class of createReservoir, which is able to simulate a storage reservoir under given a sort of demand(s).

Usage

```
createReservoir(type,
                name,
                label,
                priority,
                downstream,
                netEvaporation,
                seepageFraction,
```

```
seepageCode,
geometry,
plant,
penstock,
initialStorage)
```

Arguments

type	A string: the type of the reservoir being instantiated: by default 'storage', however, it can be 'hydropower'
name	(optional) A string: the name of the reservoir.
label	An individual label assigned to the object as a reference code.
priority	(optional) An integer: the supplying priority. priority is a value in [1, 99] interval. If missing, the priority is set to Inf.
downstream	The code of an object which spillage volume pours to it.
netEvaporation	A vector: is a vector of net evaporation depth time series at the location of dam site (meter). If omitted, the evaporation is assumed to be zero.
seepageFraction	(optional) The seepage coefficient of reservoir storage. The seepage is computed as the product of seepageFraction and reservoir storage. It is in [0, 1] interval
seepageCode	The code of an object which seepage volume pours to it.
geometry	A list of reservoir geometric specifications: <ul style="list-style-type: none"> • storageAreaTable: is a matrix whose first column includes reservoir volume (MCM) for different elevation levels and the second column contains reservoir area (in Km²) corresponding to the first column • storageElevationTable: is a matrix whose first column includes reservoir volume (MCM) for different elevation levels and the second column contains elevation (in meter) corresponding to the first column • dischargeElevationTable: is a matrix whose first column includes the capacity of reservoir tailwater discharge rate (in cms) for different elevation levels and the second column contains elevation levels corresponding to the first column, required if the type = 'hydropower' and the item submerged = TRUE • deadStorage: refers to water in a reservoir that cannot be drained by gravity through the dam outlet works (MCM) • capacity: The maximum capacity of the reservoir
plant	A list of power plant specifications. It is provided if type = 'hydropower': <ul style="list-style-type: none"> • efficiency: is a matrix whose first column includes discharge rate (in cms) and the second column turbine efficiency, in [0 1] interval, corresponding to the first column • designHead: A vector of length of two, containing the minimum and maximum design water head (in meter) of the turbine respectively, that the it is in active state

- designFlow: A vector of length of two, containing the minimum and maximum design flow rate (in cms) of the turbine respectively, that the it is in active state
 - turbineAxisElevation: The elevation of axis of the installed turbine (in meter)
 - submerged: logical: if the turbine is of type of submedeg on, TRUE, otherwise, FALSE
 - loss: losses associated with the turbine (in meter)
- penstock (optional) A list of penstock specifications. It is provided if type = 'hydropower':
- diameter: The diameter of the penstock (in meter)
 - length: The length of the penstock (in meter)
 - roughness: pipe roughness coefficient used for Hazen-Williams formulation
- initialStorage (optional) The initial stored water at the reservoir in the first step of the simulation (MCM). If is missing the the function iterate to carry over the reservoir.

Value

An object from class of createReservoir

Author(s)

Rezgar Arabzadeh

See Also

[addObjectToArea](#)

createReservoir.base *base function for class of createReservoir*

Description

this function constructs an object from class of createReservoir, which is able to simulate a storage reservoir under given a sort of demand(s).

Usage

```
## S3 method for class 'base'
createReservoir(type,
                 name,
                 label,
                 priority,
                 downstream,
                 netEvaporation,
                 seepageFraction,
```

```

        seepageCode,
        geometry,
        plant,
        penstock,
        initialStorage)

```

Arguments

type	A string: the type of the reservoir being instantiated: by default 'storage', however, it can be 'hydropower'
name	(optional) A string: the name of the reservoir.
label	An individual label assigned to the object as a reference code.
priority	(optional) An integer: the supplying priority. priority is a value in [1, 99] interval. If missing, the priority is set to Inf.
downstream	The code of an object which spillage volume pours to it.
netEvaporation	A vector: is a vector of net evaporation depth time series at the location of dam site (meter). If omitted, the evaporation is assumed to be zero.
seepageFraction	(optional) The seepage coefficient of reservoir storage. The seepage is computed as the product of seepageFraction and reservoir storage. It is in [0, 1] interval
seepageCode	The code of an object which seepage volume pours to it.
geometry	A list of reservoir geometric specifications: <ul style="list-style-type: none"> • storageAreaTable: is a matrix whose first column includes reservoir volume (MCM) for different elevation levels and the second column contains reservoir area (in Km²) corresponding to the first column • storageElevationTable: is a matrix whose first column includes reservoir volume (MCM) for different elevation levels and the second column contains elevation (in meter) corresponding to the first column • dischargeElevationTable: is a matrix whose first column includes the capacity of reservoir tailwater discharge rate (in cms) for different elevation levels and the second column contains elevation levels corresponding to the first column, required if the type = 'hydropower' and the item submerged = TRUE • deadStorage: refers to water in a reservoir that cannot be drained by gravity through the dam outlet works (MCM) • capacity: The maximum capacity of the reservoir
plant	A list of power plant specifications. It is provided if type = 'hydropower': <ul style="list-style-type: none"> • efficiency: is a matrix whose first column includes discharge rate (in cms) and the second column turbine efficiency, in [0 1] interval, corresponding to the first column • designHead: A vector of length of two, containing the minimum and maximum design water head (in meter) of the turbine respectively, that the it is in active state


```

        dischargeElevationTable=NULL,
        deadStorage=NULL,
        capacity=NULL),
    plant=list(installedCapacity=NULL,
              efficiency=NULL,
              designHead=NULL,
              designFlow=NULL,
              turbineAxisElevation=NULL,
              submerged=FALSE,
              loss=0),
    penstock=list(diameter=NULL,
                  length=NULL,
                  roughness=110),
    initialStorage=NA)

```

Arguments

type	A string: the type of the reservoir being instantiated: by default 'storage', however, it can be 'hydropower'
name	(optional) A string: the name of the reservoir.
label	An individual label assigned to the object as a reference code.
priority	(optional) An integer: the supplying priority. priority is a value in [1, 99] interval. If missing, the priority is set to Inf.
downstream	The code of an object which spillage volume pours to it.
netEvaporation	A vector: is a vector of net evaporation depth time series at the location of dam site (meter). If omitted, the evaporation is assumed to be zero.
seepageFraction	(optional) The seepage coefficient of reservoir storage. The seepage is computed as the product of seepageFraction and reservoir storage. It is in [0, 1] interval
seepageCode	The code of an object which seepage volume pours to it.
geometry	A list of reservoir geometric specifications: <ul style="list-style-type: none"> • storageAreaTable: is a matrix whose first column includes reservoir volume (MCM) for different elevation levels and the second column contains reservoir area (in Km²) corresponding to the first column • storageElevationTable: is a matrix whose first column includes reservoir volume (MCM) for different elevation levels and the second column contains elevation (in meter) corresponding to the first column • dischargeElevationTable: is a matrix whose first column includes the capacity of reservoir tailwater discharge rate (in cms) for different elevation levels and the second column contains elevation levels corresponding to the first column, required if the type = 'hydropower' and the item submerged = TRUE • deadStorage: refers to water in a reservoir that cannot be drained by gravity through the dam outlet works (MCM) • capacity: The maximum capacity of the reservoir

- plant** A list of power plant specifications. It is provided if type = 'hydropower':
- **efficiency**: is a matrix whose first column includes discharge rate (in cms) and the second column turbine efficiency, in [0 1] interval, corresponding to the first column
 - **designHead**: A vector of length of two, containing the minimum and maximum design water head (in meter) of the turbine respectively, that the it is in active state
 - **designFlow**: A vector of length of two, containing the minimum and maximum design flow rate (in cms) of the turbine respectively, that the it is in active state
 - **turbineAxisElevation**: The elevation of axis of the installed turbine (in meter)
 - **submerged**: logical: if the turbine is of type of submedged on, TRUE, otherwise, FALSE
 - **loss**: losses associated with the turbine (in meter)
- penstock** (optional) A list of penstock specifications. It is provided if type = 'hydropower'
- **diameter**: The diameter of the penstock (in meter)
 - **length**: The length of the penstock (in meter)
 - **roughness**: pipe roughness coefficient used for Hazen-Williams formulation
- initialStorage** (optional) The initial stored water at the reservoir in the first step of the simulation (MCM). If is missing the the function iterate to carry over the reservoir.

Value

An object from class of createReservoir

See Also

[createReservoir](#)

createRiver

Constructor for class of createRiver

Description

this function constructs an object from class of createRiver, which is able to act as a chanel or resource to supply a seort of demand(s).

Usage

```
createRiver(name, label, downstream, seepageFraction,
            seepageCode, discharge, priority)
```


Arguments

name	(optional) A string: the name of the river
label	An individual label assigned to the object as a reference code.
downstream	The code of an object which outflow volume pours to it.
seepageFraction	(optional) The seepage coefficient of river discharge flow. The seepage is computed as the product of seepageFraction and river discharge. It is in $[0, 1]$ interval
seepageCode	The code of an object which seepage volume pours to it.
discharge	(optional) A vector: is a vector of river discharge time series (MCM).
priority	(optional) An integer: the supplying priority. priority is a value in $[1, 99]$ interval. If missing, the priority is set to Inf.

Value

An object from class of createRiver

Author(s)

Rezgar Arabzadeh

See Also

[addObjectToArea](#)

createRiver.base *base function for class of createRiver*

Description

this function constructs an object from class of createRiver, which is able to act as a channel or resource to supply a sort of demand(s).

Usage

```
## S3 method for class 'base'
createRiver(name, label, downstream, seepageFraction,
            seepageCode, discharge, priority)
```

Arguments

name	(optional) A string: the name of the river
label	An individual label assigned to the object as a reference code.
downstream	The code of an object which outflow volume pours to it.
seepageFraction	(optional) The seepage coefficient of river discharge flow. The seepage is computed as the product of seepageFraction and river discharge. It is in $[0, 1]$ interval
seepageCode	The code of an object which seepage volume pours to it.
discharge	(optional) A vector: is a vector of river discharge time series (MCM).
priority	(optional) An integer: the supplying priority. priority is a value in $[1, 99]$ interval. If missing, the priority is set to Inf.

Value

An object from class of list

See Also

[createRiver](#)

createRiver.default *default function for class of createRiver*

Description

this function constructs an object from class of createRiver, which is able to act as a chanel or resource to supply a seort of demand(s).

Usage

```
## Default S3 method:
createRiver(name = "river1", label, downstream = NA,
            seepageFraction = NA, seepageCode = NA,
            discharge, priority = NA)
```

Arguments

name	(optional) A string: the name of the river
label	An individual label assigned to the object as a reference code.
downstream	The code of an object which outflow volume pours to it.
seepageFraction	(optional) The seepage coefficient of river discharge flow. The seepage is computed as the product of seepageFraction and river discharge. It is in $[0, 1]$ interval

seepageCode	The code of an object which seepage volume pours to it.
discharge	(optional) A vector: is a vector of river discharge time series (MCM).
priority	(optional) An integer: the supplying priority. priority is a value in [1, 99] interval. If missing, the priority is set to Inf.

Value

An object from class of createRiver

See Also

[createRiver](#)

diversionRouting *base function for diversion simulation*

Description

Given a sort of demand(s), diversionRouting function enable us to simulate the performance and effect of a diversion dam under a given recharge time series, inflow, on the drainage network.

Usage

```
diversionRouting(demand=NA, priority = NA,
                 capacity, inflow, simulation)
```

Arguments

demand	A matrix: is column-wise matrix of demands, at which the rows presents demands for each time step and columns are for different individual demand sites (MCM).
priority	A vector: is a vector of priorities associated to demand
capacity	The maximum capacity of diversion dam (CMS).
inflow	A vector : a vector of water flowing into the diversion (MCM)
simulation	A list: simulation is a list of three vectors: start, end, and interval. the start and end components must be in 'YYYY-MM-DD' format. the interval component can takes either of 'day', 'week', or 'month'.

Value

the diversionRouting function returns a list of features given as below:

- release : a matrix of release(s) equivalent to each demand (MCM)
- diverted: a vector of diverted volumes (MCM), release(s) are included
- overflow: a vector of overflow passing through the diversion (MCM)

Author(s)

Rezgar Arabzadeh

See Also[aquiferRouting](#)**Examples**

```
demand      <-matrix(rnorm(480,10,3),120)
priority    <-sample(1:3,4,replace=TRUE)
capacity    <-12
inflow      <-rlnorm(120,log(50),log(4))
simulation   <-list(start='2000-01-01',end='2009-12-29',interval='month')
res<-diversionRouting(demand=demand,
                      priority=priority,
                      capacity=capacity,
                      inflow=inflow,
                      simulation=simulation)
plot(ecdf(res$diverted$diverted),xlab='cms',ylab='exceedance probability')
```

`plot.createArea`*plot method for an object from class of createArea*

Description

plot method for objects inherited from class of createArea

Usage

```
## S3 method for class 'createArea'
plot(x,...)
```

Arguments

```
x          an object from class of createArea
...        other objects that can be passed to plot function
```

Author(s)

Rezgar Arabzadeh

See Also[createArea](#)

plot.sim	<i>plot method for an WRSS object</i>
----------	---------------------------------------

Description

plot method for objects inherited from class of sim

Usage

```
## S3 method for class 'sim'  
plot(x,...)
```

Arguments

x	an object from class of sim
...	other objects that can be passed to plot function

Author(s)

Rezgar Arabzadeh

See Also

[sim](#)

reservoirRouting	<i>base function for reservoir simulation</i>
------------------	---

Description

Given a sort of demand(s), reservoirRouting function simulates the effect of a dam under given hydrometeorological time series, e.g. inflow and netEvaporation, on the drainage network.

Usage

```
reservoirRouting(type='storage',  
                 inflow,  
                 netEvaporation=NA,  
                 demand=NA,  
                 priority=NA,  
                 seepageFraction=NA,  
                 geometry=list(storageAreaTable=NULL,  
                               storageElevationTable=NULL,  
                               dischargeElevationTable=NULL,  
                               deadStorage=0,
```

```

        capacity=NULL),
    plant=list(installedCapacity=NULL,
              efficiency=NULL,
              designHead=NULL,
              designFlow=NULL,
              turbineAxisElevation=NULL,
              submerged=FALSE,
              loss=0),
    penstock=list(diameter=NULL,
                  length=0,
                  roughness=110),
    initialStorage=NA,
    simulation)

```

Arguments

type	A string: the type of the reservoir being instantiated: by default 'storage', however, it can be 'hydropower'
inflow	A vector : a vector of water flowing into the diversion (MCM)
netEvaporation	A vector: is a vector of net evaporation depth time series at the location of dam site (meter). If omitted, the evaporation is assumed to be zero.
demand	A matrix: is column-wise matrix of demands, at which the rows presents demands for each monthly time steps and columns are for different individual demand sites (MCM).
priority	A vector: is a vector of priorities associated to demand
seepageFraction	(optional) The seepage coefficient of reservoir storage. The seepage is computed as the product of seepageFraction and reservoir storage.
geometry	A list of reservoir geometric specifications: <ul style="list-style-type: none"> • storageAreaTable: is a matrix whose first column includes reservoir volume (MCM) for different elevation levels and the second column contains reservoir area (in Km²) corresponding to the first column • storageElevationTable: is a matrix whose first column includes reservoir volume (MCM) for different elevation levels and the second column contains elevation (in meter) corresponding to the first column • dischargeElevationTable: is a matrix whose first column includes the capacity of reservoir tailwater discharge rate (in cms) for different elevation levels and the second column contains elevation levels corresponding to the first column, required if the type = 'hydropower' and the item submerged = TRUE • deadStorage: refers to water in a reservoir that cannot be drained by gravity through the dam outlet works (MCM) • capacity: The maximum capacity of the reservoir
plant	A list of power plant specifications. It is provided if type = 'hydropower': <ul style="list-style-type: none"> • efficiency: is a matrix whose first column includes discharge rate (in cms) and the second column turbine efficiency, in [0 1] interval, corresponding to the first column

	<ul style="list-style-type: none"> • designHead: A vector of length of two, containing the minimum and maximum design water head (in meter) of the turbine respectively, that the it is in active state • designFlow: A vector of length of two, containing the minimum and maximum design flow rate (in cms) of the turbine respectively, that the it is in active state • turbineAxisElevation: The elevation of axis of the installed turbine (in meter) • submerged: logical: if the turbine is of type of submedged on, TRUE, otherwise, FALSE • loss: losses associated with the turbine (in meter)
penstock	(optional) A list of penstock specifications. It is provided if type = 'hydropower' <ul style="list-style-type: none"> • diameter: The diameter of the penstock (in meter) • length: The length of the penstock (in meter) • roughness: pipe roughness coefficient used for Hazen-Williams formulation
initialStorage	(optional) The initial stored water at the reservoir in the first step of the simulation (MCM). If is missing the the function iterate to carry over the reservoir.
simulation	A list: simulation is a list of three vectors: start, end, and interval. the start and end components must be in 'YYYY-MM-DD' format. the interval component can takes either of 'day', 'week', or 'month'.

Value

the reservoirRouting function returns a list of features given as folows:

- release: a matrix of release(s) equivalant to each demand (MCM)
- spill : a vector of spilage time series (MCM)
- seepage: a vector of steepage time series (MCM)
- storage: a vector of storage time series (MCM)
- loss : a vector of evaporation loss time series (MCM)

Author(s)

Rezgar Arabzadeh

References

Yeh, William WG. "Reservoir management and operations models: A state of the art review." Water resources research 21.12 (1985): 1797-1818.

See Also

[aquiferRouting](#)

Examples

```

type          <-c('storage', 'hydropower')
demand        <-matrix(rnorm(480,10,3),120)
priority      <-sample(1:3,4,replace=TRUE)
inflow        <-rlnorm(120,log(50),log(4))
netEvaporation <-rnorm(120,0.4,0.1)
simulation    <-list(start='2000-01-01',end='2009-12-29',interval='month')
seepageFraction<-0.05
geometry      <-list(storageAreaTable=cbind(seq(0,100,10),seq(0,10,1)),
                    storageElevationTable=cbind(seq(0,100,10),seq(0,200,20)),
                    dischargeElevationTable=cbind(seq(0,50,10),seq(0,10,2)),
                    deadStorage=50,
                    capacity=100)
plant         <-list(installedCapacity=50,
                    efficiency=cbind(c(5,25,45),c(0.5,0.9,0.7)),
                    designHead=c(100,200),
                    designFlow=c(10,40),
                    turbineAxisElevation=5,
                    submerged=TRUE,
                    loss=2)
penstock      <-list(diameter=2,
                    length=50,
                    roughness=110)

#-----Storage Reservoir-----
reservoirRouting(type=type[1],
                 inflow=inflow,
                 netEvaporation=netEvaporation,
                 demand=demand,
                 priority=priority,
                 seepageFraction=seepageFraction,
                 geometry=geometry,
                 plant=plant,
                 penstock=penstock,
                 simulation=simulation)

## Not run:
##-----Takes Several Minutes-----

#-----Hydropower Reservoir with demand-----
reservoirRouting(type=type[2],
                 inflow=inflow,
                 netEvaporation=netEvaporation,
                 demand=demand,
                 priority=priority,
                 seepageFraction=seepageFraction,
                 geometry=geometry,
                 plant=plant,
                 penstock=penstock,
                 simulation=simulation)

#-----Hydropower Reservoir-----
reservoirRouting(type=type[2],
                 inflow=inflow,

```



```
netEvaporation=netEvaporation,  
priority=priority,  
seepageFraction=seepageFraction,  
geometry=geometry,  
plant=plant,  
penstock=penstock,  
simulation=simulation)  
  
## End(Not run)
```

rippl	<i>Rippl's method</i>
-------	-----------------------

Description

Computes the Rippl-no-failure storage for given set of discharges and target.

Usage

```
rippl(discharge, target, plot=TRUE)
```

Arguments

discharge	a vector of natural discharge at the reservoir site.
target	a vector of demand time series with length equal that of discharge. If the time scale doesn't match, the target will be cycled or truncated.
plot	logical: whether plot the Rippl's method process or merely report the result.

Value

no-failure storage value for the given time series, discharge and target.

References

Rippl, Wengel. The capacity of storage reservoirs for water supply. Van Nostrand's Engineering Magazine (1879-1886) 29.175 (1883): 67.

See Also

[sim](#)

Examples

```
## Not run:  
rippl(Nile, mean(Nile)*0.95)  
  
## End(Not run)
```

risk	<i>risk-based criteria</i>
------	----------------------------

Description

this function returns risk-based criteria for demand site(s) built-in the object inherited from class of `sim`.

Usage

```
risk(object , s.const = 0.95)
```

Arguments

<code>object</code>	an object from class of <code>sim</code>
<code>s.const</code>	satisfactory constant: a value in [0, 1] interval, which refers to the level at which if a demand is supplied over the <code>s.const</code> is considered fully supplied.

Details

This function computes the risks criteria based on the formulations proposed by Hashimoto et.al (1982).

Value

a matrix of criteria

Author(s)

Rezgar Arabzadeh

References

Hashimoto, Tsuyoshi, Jerry R. Stedinger, and Daniel P. Loucks. "Reliability, resiliency, and vulnerability criteria for water resource system performance evaluation." *Water resources research* 18.1 (1982): 14-20.

See Also

[sim](#)

Examples

```

R<-createRiver(name="Riv1",label=1,downstream=2,discharge=rnorm(120,500,4))
Res<-createReservoir(name="R1",label=2,type='storage',
                    netEvaporation=rnorm(120,0.5,0.1),downstream =NA,
                    geometry=list(deadStorage= 10,
                                  capacity= 700,
                                  storageAreaTable= cbind(seq(0,900,100),seq(0,9,1))))
waterVariation<-round(sin(seq(0,pi,length.out=12))*
                      100/sum(sin(seq(0,pi,length.out=12))))
D1<-createDemandSite(name ="D1",label=5,demandTS=NA,
                    demandParams=list(waterUseRate=5,
                                       waterVariation=waterVariation,
                                       cropArea=500),
                    suppliers=2,downstream=NA,priority=1)
D2<-createDemandSite(name ="D2",label=6,demandTS=NA,
                    demandParams=list(waterUseRate=5,
                                       waterVariation=waterVariation,
                                       cropArea=500),
                    suppliers=2,downstream=NA,priority=2)
D3<-createDemandSite(name ="D3",label=7,demandTS=NA,
                    demandParams=list(waterUseRate=5,
                                       waterVariation=waterVariation,
                                       cropArea=500),
                    suppliers=2,downstream=NA,priority=3)
area<-createArea(name="unknown",location="unknown",
                simulation=list(start='2000-01-01',end='2009-12-29',interval='month'))
area<-addObjectToArea(area,R)
area<-addObjectToArea(area,Res)
area<-addObjectToArea(area,D1)
area<-addObjectToArea(area,D2)
area<-addObjectToArea(area,D3)
risk(sim(area))

```

riverRouting

base function for rivers and reaches simulation

Description

Given a sort of demand(s), riverRouting function enable us to simulate rivers and channels under given a hydrologic time series, inflow, and optional demand(s).

Usage

```
riverRouting(demand=NA, priority = NA, discharge, seepageFraction=NA, simulation)
```

Arguments

demand A matrix: is column-wise matrix of demands, at which the rows presents demands for each time step and columns are for different individual demand sites (MCM).

priority	A vector: is a vector of priorities associated to demand
discharge	A vector : a vector of water flowing into the diversion (MCM)
seepageFraction	(optional) The seepage coefficient of river discharge flow. The seepage is computed as the product of seepageFraction and river discharge. It is in $[0, 1]$ interval
simulation	A list: simulation is a list of three vectors: start, end, and interval. the start and end components must be in 'YYYY-MM-DD' format. the interval component can takes either of 'day', 'week', or 'month'.

Value

the riverRouting returns a matrix of release(s) corresponding to each demand(s).

Author(s)

Rezgar Arabzadeh

See Also

[diversionRouting](#)

Examples

```
demand      <-matrix(rnorm(480,15,3),120)
priority    <-sample(1:3,4,replace=TRUE)
discharge   <-rlnorm(120,log(50),log(4))
simulation  <-list(start='2000-01-01',end='2000-04-29',interval='day')

riverRouting(demand = demand ,
             priority = priority ,
             discharge = discharge,
             simulation= simulation)
```

sim

Constructor for class of sim

Description

sim simulates an object inherited from class of createArea using Standard Operating Policy (SOP).

Usage

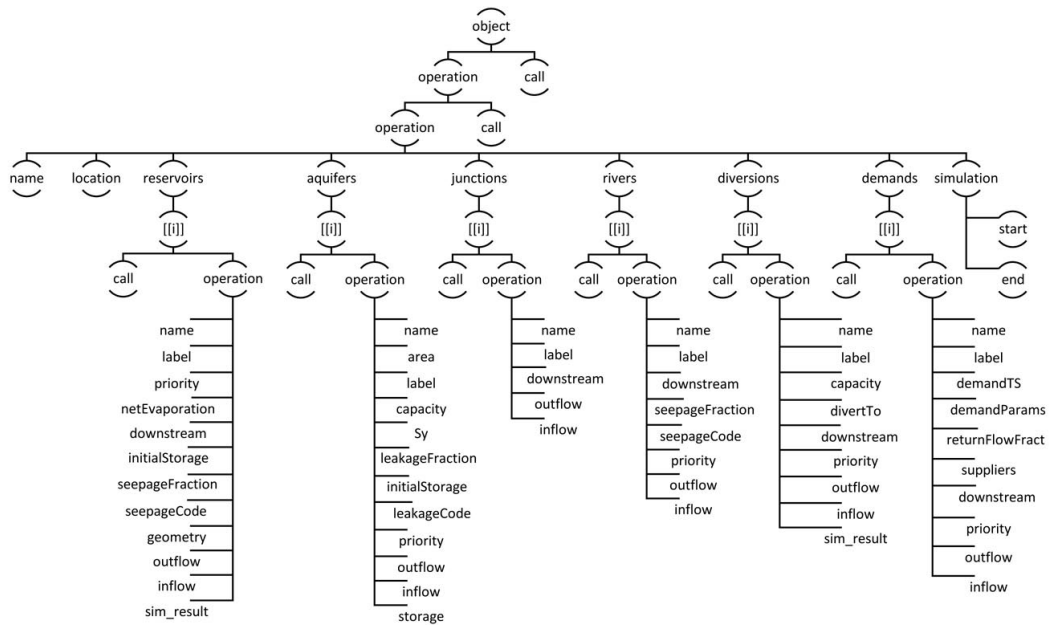
sim(object)

Arguments

object an object inherited from class of createArea.

Value

an object inherited from class of sim. Address keys to access components built-in an object inherited from class of sim is as figure below:



Author(s)

Rezgar Arabzadeh

References

Loucks, Daniel P., et al. Water resources systems planning and management: an introduction to methods, models and applications. Paris: Unesco, 2005.

See Also

[addObjectToArea](#)

sim.base	<i>base function for class of sim</i>
----------	---------------------------------------

Description

sim simulates an object inherited from class of createArea using Standard Operating Policy (SOP).

Usage

```
## S3 method for class 'base'
sim(object)
```

Arguments

object an object inherited from class of createArea.

Value

an object inherited from class of list and including features as list(s), which are accessible as follows:

reservoirs: operation\$reservoirs rivers: operation\$rivers junctions: operation\$junctions aquifers: operation\$aquifers diversions: operation\$diversions demands: operation\$demands

See Also

[sim](#)

sim.default	<i>default function for class of sim</i>
-------------	--

Description

sim simulates an object inherited from class of createArea using Standard Operating Policy (SOP).

Usage

```
## Default S3 method:
sim(object)
```

Arguments

object an object inherited from class of createArea.

Value

an object inherited from class of sim and including features as list(s), which are accessible as follows:

reservoirs: \$operation\$operation\$reservoirs rivers: \$operation\$operation\$rivers junctions: \$operation\$operation\$junctions aquifers: \$operation\$operation\$aquifers diversions: \$operation\$operation\$diversions demands: \$operation\$operation\$demands

See Also

[sim](#)

Index

- *Topic **graphs**
 - plot.createArea, 36
 - plot.sim, 37
 - *Topic **list**
 - addObjectToArea, 4
 - aquiferRouting, 12
 - createAquifer, 13
 - createAquifer.base, 14
 - createAquifer.default, 15
 - createArea, 16
 - createArea.base, 17
 - createArea.default, 18
 - createDemandSite, 18
 - createDemandSite.base, 20
 - createDemandSite.default, 21
 - createDiversion, 22
 - createDiversion.base, 23
 - createDiversion.default, 24
 - createJunction, 24
 - createJunction.base, 25
 - createJunction.default, 26
 - createReservoir, 26
 - createReservoir.base, 28
 - createReservoir.default, 30
 - createRiver, 32
 - createRiver.base, 33
 - createRiver.default, 34
 - diversionRouting, 35
 - reservoirRouting, 37
 - sim, 44
 - sim.base, 45
 - sim.default, 46
 - *Topic **matrix**
 - addObjectToArea, 4
 - aquiferRouting, 12
 - diversionRouting, 35
 - reservoirRouting, 37
 - rippl, 41
 - risk, 42
 - riverRouting, 43
 - sim.base, 45
 - *Topic **package**
 - WRSS-package, 2
 - *Topic **plot**
 - rippl, 41
- addObjectToArea, 3, 4, 14, 17, 19, 23, 25, 28, 33, 45
- aquiferRouting, 3, 12, 36, 39
- createAquifer, 3, 4, 13, 15, 16
- createAquifer.base, 14
- createAquifer.default, 15
- createArea, 2, 4, 16, 17, 18, 36
- createArea.base, 17
- createArea.default, 18
- createDemandSite, 3, 4, 18, 21, 22
- createDemandSite.base, 20
- createDemandSite.default, 21
- createDiversion, 3, 4, 22, 23, 24
- createDiversion.base, 23
- createDiversion.default, 24
- createJunction, 2, 4, 24, 25, 26
- createJunction.base, 25
- createJunction.default, 26
- createReservoir, 3, 4, 26, 30, 32
- createReservoir.base, 28
- createReservoir.default, 30
- createRiver, 3, 4, 32, 34, 35
- createRiver.base, 33
- createRiver.default, 34
- diversionRouting, 3, 35, 44
- plot.createArea, 3, 36
- plot.sim, 3, 37
- reservoirRouting, 3, 13, 37
- rippl, 3, 41
- risk, 3, 42

riverRouting, [3](#), [43](#)

sim, [3](#), [6](#), [37](#), [41](#), [42](#), [44](#), [46](#)

sim.base, [45](#)

sim.default, [46](#)

WRSS (WRSS-package), [2](#)

WRSS-package, [2](#)